



DAILY AIR MONITORING REPORT

Florence C&D Landfill – Air Monitoring

Date : 2026-03-19

Table 1 : Weather Summary

Wind Speed (MPH)	Wind Direction				Temperature (°F)	Relative Humidity (%)	Barometer (inHg)
0.27 to 47.42	2943 E	3061 N	2996 SE	2997 N	Min : 41.54 Max : 81.50	Min : 30.80 Max : 75.40	Min : 30.09 Max : 115.1

Table 2 : Monitoring Summary

Site Action Level :	PM10 : 150 µg/m ³	PM2.5 : 35 µg/m ³	H2S : 10 PPM			
AQ-SN	Avg. PM10 Daily (µg/m ³)	Max. PM10-15-min Avg (µg/m ³)	Avg. PM2.5 Daily (µg/m ³)	Max. PM2.5-15-min Avg (µg/m ³)	Avg. H2S Daily (PPM)	Max. H2S-15-min Avg (PPM)
2943	15.3	45.9	7.7	12.5	0.004	0.033
2996	11.7	17.0	7.0	9.4	0.017	0.067
2997	13.0	25.6	8.3	19.3	0.001	0.010
3061	12.3	16.1	7.2	10.1	0.000	0.002



Figure 1 : Monitoring Locations

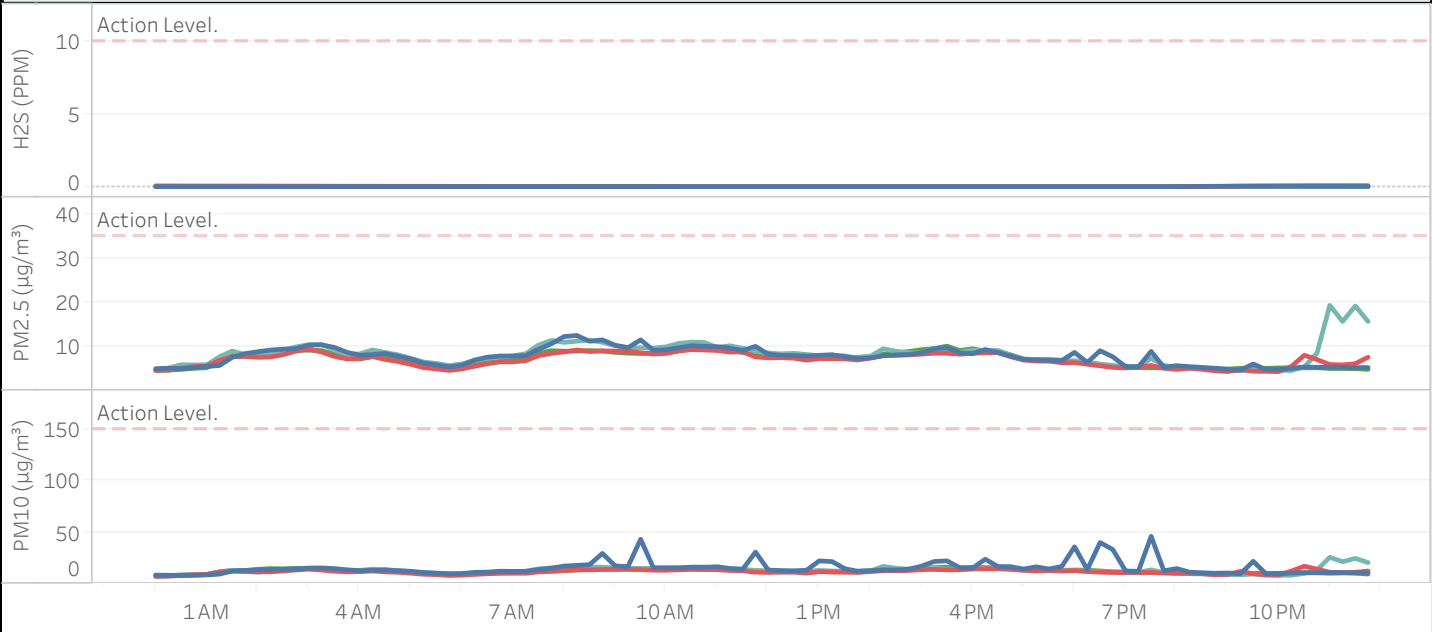


Figure 2 : 15 Minutes Average Concentrations

■ 2943 ■ 2996 ■ 2997 ■ 3061



DAILY AIR MONITORING REPORT

Florence C&D Landfill – Air Monitoring

Date : 2026-03-19

Wind Rose Chart 2943

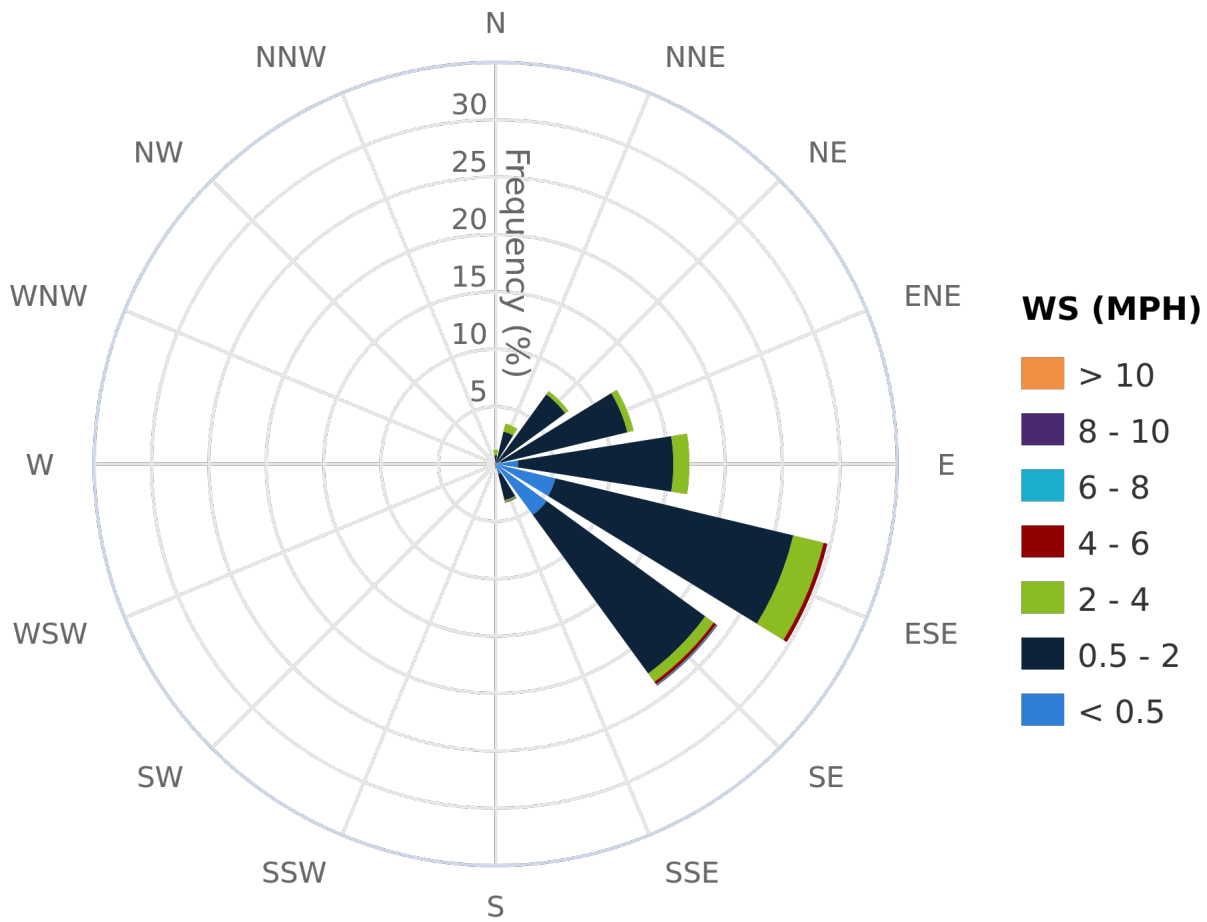


Figure 3 : Wind Rose Chart (WS in MPH)



DAILY AIR MONITORING REPORT

Florence C&D Landfill – Air Monitoring

Date : 2026-03-19

Wind Rose Chart 3061

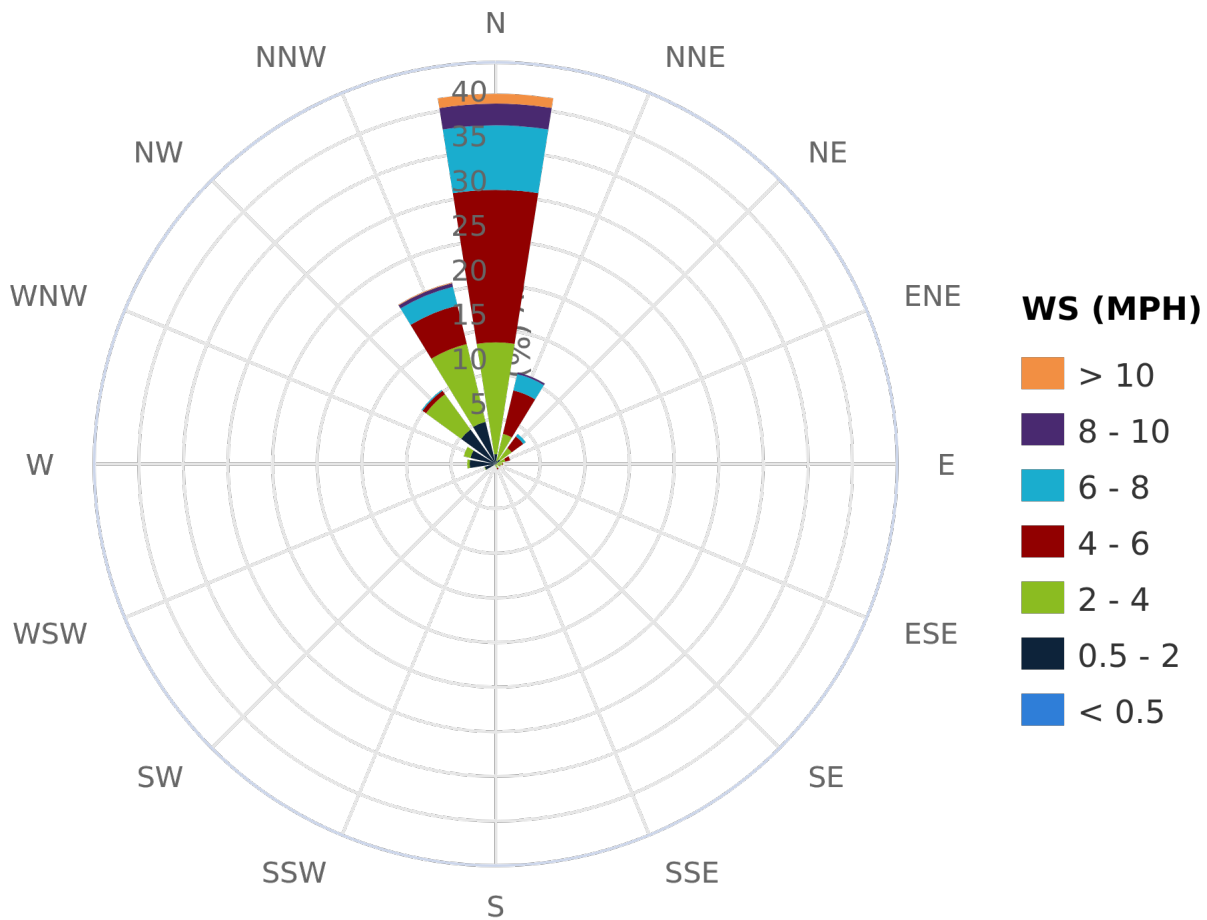


Figure 3 : Wind Rose Chart (WS in MPH)



DAILY AIR MONITORING REPORT

Florence C&D Landfill – Air Monitoring

Date : 2026-03-19

Wind Rose Chart 2996

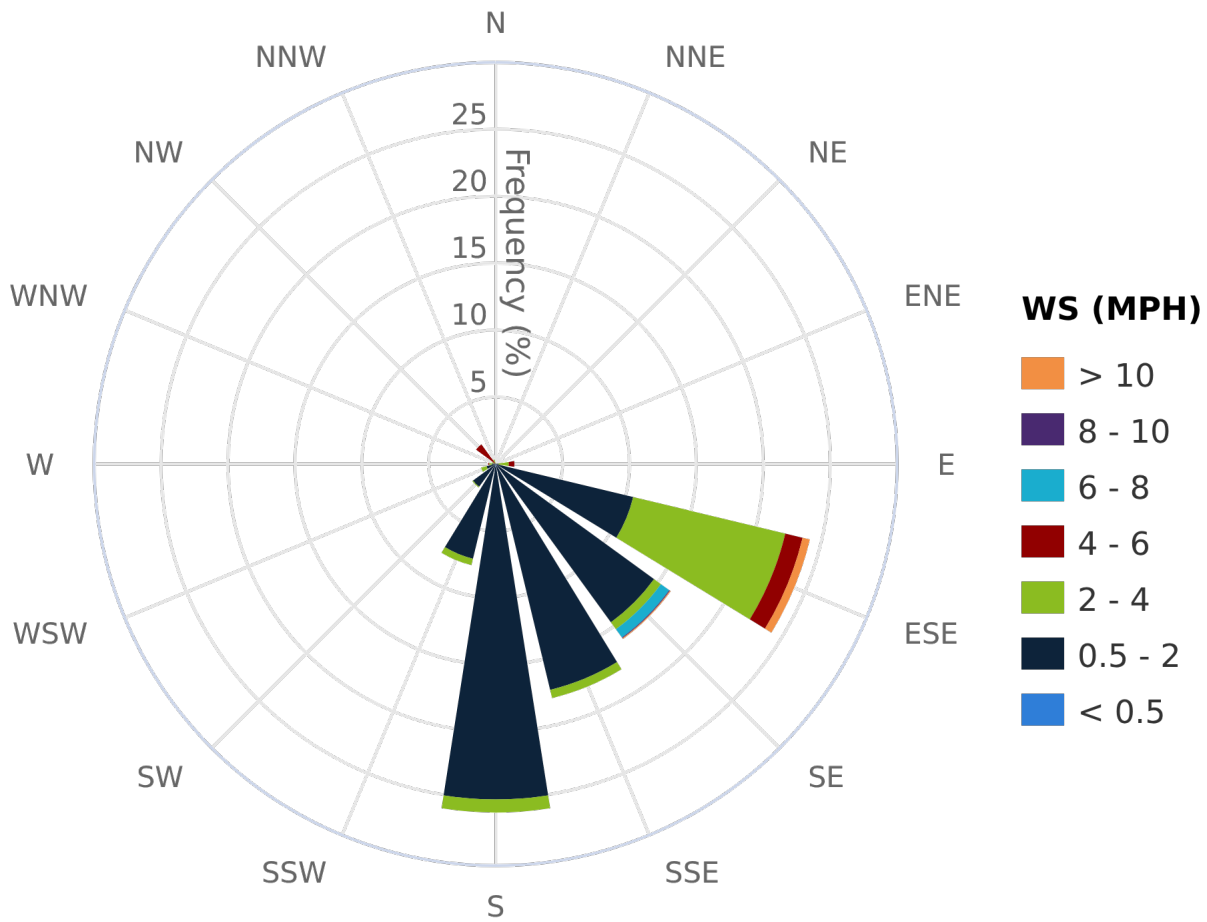


Figure 3 : Wind Rose Chart (WS in MPH)



DAILY AIR MONITORING REPORT

Florence C&D Landfill – Air Monitoring

Date : 2026-03-19

Wind Rose Chart 2997

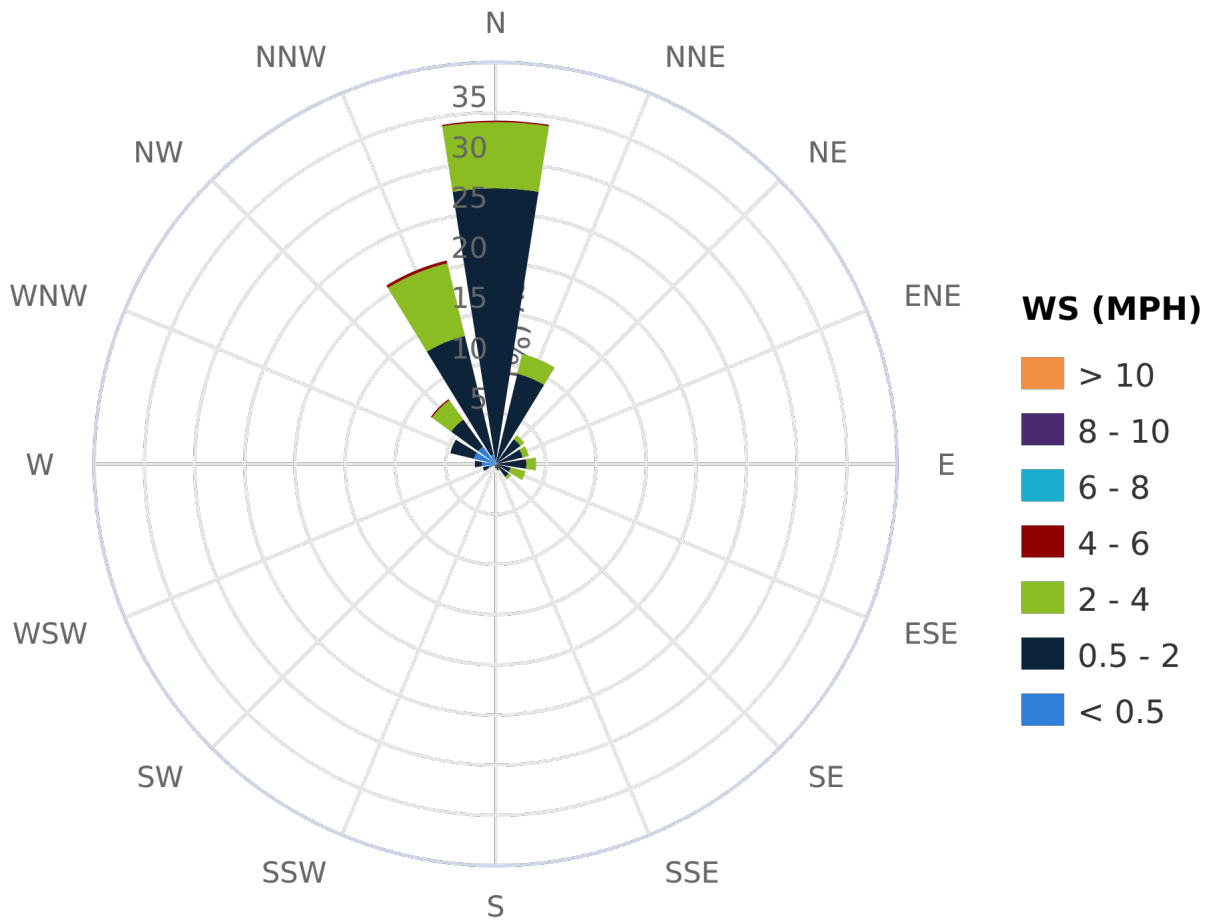


Figure 3 : Wind Rose Chart (WS in MPH)



DAILY AIR MONITORING REPORT

Florence C&D Landfill – Air Monitoring

Date : 2026-03-19

Table 3 : 15 Minute Average Concentrations (AM)

	Avg. 2943 - PM10 (µg/m³)	Avg. 3061 - PM10 (µg/m³)	Avg. 2997 - PM10 (µg/m³)	Avg. 2996 - PM10 (µg/m³)	Avg. 2943 - PM2.5 (µg/m³)	Avg. 3061 - PM2.5 (µg/m³)	Avg. 2996 - PM2.5 (µg/m³)	Avg. 2997 - PM2.5 (µg/m³)	Avg. 2943 - H2S (PPM)	Avg. 3061 - H2S (PPM)	Avg. 2996 - H2S (PPM)	Avg. 2997 - H2S (PPM)
00:00:00	8.4	7.9	7.1	7.2	5.0	4.6	4.5	4.7	0.000	0.000	0.050	0.000
00:15:00	8.2	7.8	7.9	7.3	5.1	4.6	4.6	5.1	0.000	0.000	0.047	0.000
00:30:00	7.9	8.1	8.7	8.0	5.0	4.8	5.0	5.9	0.000	0.000	0.044	0.000
00:45:00	8.2	8.4	8.9	8.8	5.2	5.0	5.4	5.8	0.000	0.000	0.041	0.000
01:00:00	8.5	8.9	9.1	9.1	5.4	5.2	5.6	5.8	0.000	0.000	0.040	0.000
01:15:00	9.4	11.5	11.6	11.3	5.7	6.8	6.8	7.7	0.000	0.000	0.040	0.000
01:30:00	12.3	12.9	13.1	12.2	7.5	8.0	7.7	8.9	0.000	0.000	0.039	0.000
01:45:00	12.9	12.9	11.7	12.0	8.4	8.0	7.7	8.2	0.000	0.000	0.040	0.000
02:00:00	13.4	13.9	11.3	11.5	8.8	8.5	7.5	7.8	0.000	0.000	0.037	0.000
02:15:00	13.8	14.7	12.0	11.6	9.2	9.0	7.6	8.4	0.000	0.000	0.036	0.000
02:30:00	14.1	14.4	12.9	12.4	9.4	8.9	8.1	9.1	0.000	0.000	0.033	0.000
02:45:00	14.3	15.0	14.2	13.3	9.5	9.2	8.9	9.9	0.000	0.000	0.032	0.000
03:00:00	15.2	14.8	14.8	14.1	10.3	9.1	9.4	10.4	0.000	0.000	0.031	0.000
03:15:00	15.4	14.7	15.0	13.3	10.3	9.0	8.7	10.4	0.000	0.000	0.029	0.000
03:30:00	14.7	13.6	13.8	12.2	9.8	8.2	7.7	9.2	0.000	0.000	0.027	0.000
03:45:00	13.6	12.5	12.9	11.5	8.7	7.2	7.2	8.2	0.000	0.000	0.026	0.000
04:00:00	12.7	12.6	13.0	11.7	8.0	7.1	7.3	8.3	0.000	0.000	0.025	0.000
04:15:00	13.1	13.2	14.2	12.4	8.2	7.7	7.7	9.2	0.000	0.000	0.023	0.000
04:30:00	13.3	13.3	13.6	11.5	8.4	7.6	7.0	8.6	0.000	0.000	0.022	0.000
04:45:00	12.6	12.4	12.9	11.1	7.8	7.2	6.6	8.1	0.000	0.000	0.022	0.000
05:00:00	12.1	11.4	11.8	10.3	7.2	6.6	5.9	7.3	0.000	0.000	0.022	0.000
05:15:00	10.8	10.6	10.6	9.2	6.2	5.9	5.2	6.5	0.000	0.000	0.020	0.000
05:30:00	10.4	10.1	10.1	8.8	5.8	5.6	4.9	6.2	0.000	0.000	0.020	0.000
05:45:00	9.8	9.2	9.4	8.0	5.4	5.2	4.6	5.7	0.000	0.000	0.017	0.000
06:00:00	9.9	9.1	9.6	8.4	5.7	5.3	4.9	6.0	0.000	0.000	0.018	0.000
06:15:00	11.1	10.1	10.5	9.0	6.9	6.1	5.5	6.8	0.000	0.000	0.017	0.000
06:30:00	11.3	10.3	10.9	9.7	7.6	6.3	6.1	7.3	0.000	0.000	0.015	0.000
06:45:00	12.2	10.7	11.5	10.1	7.8	6.6	6.5	7.6	0.000	0.000	0.015	0.000
07:00:00	12.0	11.1	11.7	10.2	7.8	6.8	6.5	7.9	0.000	0.000	0.014	0.000
07:15:00	12.1	11.5	12.1	10.2	7.9	7.3	6.8	8.3	0.000	0.000	0.013	0.000
07:30:00	13.8	12.7	14.4	11.5	9.3	8.5	7.9	10.3	0.000	0.000	0.011	0.000
07:45:00	15.1	13.2	15.4	11.9	10.6	9.0	8.4	11.3	0.000	0.000	0.011	0.000
08:00:00	17.1	13.0	14.9	12.7	12.2	8.9	8.7	10.9	0.000	0.000	0.010	0.000
08:15:00	17.8	13.3	15.5	13.5	12.5	8.9	9.2	11.2	0.000	0.000	0.010	0.000
08:30:00	18.5	13.9	16.1	13.5	11.2	9.1	8.8	11.4	0.000	0.000	0.010	0.000
08:45:00	29.4	14.3	16.1	13.8	11.5	9.0	9.0	10.9	0.000	0.000	0.010	0.000
09:00:00	17.4	13.8	15.2	14.2	10.3	8.7	8.9	10.1	0.000	0.000	0.010	0.000
09:15:00	16.5	14.3	15.1	14.0	9.7	8.5	8.9	9.7	0.000	0.000	0.010	0.000
09:30:00	43.1	14.2	14.9	13.7	11.5	8.4	8.6	9.7	0.000	0.000	0.009	0.000
09:45:00	15.5	14.2	14.9	13.1	9.1	8.5	8.3	9.6	0.000	0.000	0.008	0.000
10:00:00	15.6	14.5	14.9	13.1	9.2	8.7	8.4	9.9	0.000	0.000	0.011	0.000
10:15:00	15.4	14.1	15.5	13.5	9.7	9.2	8.9	10.7	0.000	0.000	0.008	0.000
10:30:00	16.2	14.4	15.8	14.0	10.2	9.6	9.3	11.0	0.000	0.000	0.001	0.000
10:45:00	16.1	14.0	16.0	13.7	10.0	9.3	9.2	10.9	0.000	0.000	0.000	0.001
11:00:00	16.5	14.5	14.1	13.6	9.9	9.6	9.1	9.8	0.000	0.000	0.000	0.002
11:15:00	14.8	13.9	14.4	12.8	9.6	9.3	8.7	10.1	0.000	0.000	0.000	0.004
11:30:00	14.1	12.8	14.1	12.5	9.1	8.6	8.7	9.6	0.000	0.000	0.000	0.005
11:45:00	30.7	12.7	12.9	11.2	10.0	8.4	7.6	8.9	0.000	0.000	0.000	0.007



DAILY AIR MONITORING REPORT

Florence C&D Landfill – Air Monitoring

Date : 2026-03-19

Table 3 : 15 Minute Average Concentrations (PM)

	Avg. 2943 - PM10 (µg/m³)	Avg. 3061 - PM10 (µg/m³)	Avg. 2997 - PM10 (µg/m³)	Avg. 2996 - PM10 (µg/m³)	Avg. 2943 - PM2.5 (µg/m³)	Avg. 3061 - PM2.5 (µg/m³)	Avg. 2996 - PM2.5 (µg/m³)	Avg. 2997 - PM2.5 (µg/m³)	Avg. 2943 - H2S (PPM)	Avg. 3061 - H2S (PPM)	Avg. 2996 - H2S (PPM)	Avg. 2997 - H2S (PPM)
12:00:00	13.3	11.9	12.5	11.0	8.2	7.9	7.4	8.5	0.000	0.000	0.000	0.002
12:15:00	12.8	11.6	12.1	11.2	8.0	7.5	7.4	8.3	0.000	0.000	0.000	0.000
12:30:00	12.5	11.7	12.5	11.2	7.9	7.6	7.3	8.4	0.000	0.000	0.000	0.000
12:45:00	13.1	11.9	12.2	10.4	7.8	7.6	6.9	8.2	0.000	0.000	0.000	0.000
13:00:00	22.2	11.9	12.9	11.7	8.0	7.5	7.2	7.9	0.000	0.000	0.000	0.000
13:15:00	21.5	11.6	12.4	11.3	8.1	7.3	7.2	8.0	0.000	0.000	0.000	0.000
13:30:00	14.6	11.9	12.2	11.2	7.7	7.4	7.2	7.9	0.000	0.000	0.000	0.000
13:45:00	12.2	12.1	11.7	10.9	7.3	7.5	6.9	7.4	0.000	0.000	0.000	0.000
14:00:00	12.7	12.5	12.5	11.8	7.4	7.7	7.3	7.8	0.000	0.000	0.000	0.000
14:15:00	13.5	13.5	16.9	12.7	7.9	8.3	7.9	9.5	0.000	0.000	0.000	0.000
14:30:00	13.3	13.7	15.0	12.7	8.1	8.5	8.0	8.9	0.000	0.000	0.000	0.000
14:45:00	14.1	14.1	14.0	12.8	8.2	8.8	8.1	8.6	0.000	0.000	0.000	0.000
15:00:00	17.0	14.8	13.7	13.7	8.5	9.3	8.2	8.5	0.000	0.000	0.000	0.000
15:15:00	21.6	15.7	15.5	13.9	9.5	9.5	8.5	9.6	0.000	0.000	0.000	0.000
15:30:00	22.2	16.1	14.2	13.5	9.7	10.1	8.5	8.9	0.000	0.000	0.000	0.000
15:45:00	15.6	15.1	13.9	13.5	8.5	9.1	8.2	8.7	0.000	0.000	0.000	0.000
16:00:00	15.1	16.0	15.1	14.3	8.3	9.5	8.4	9.1	0.000	0.000	0.000	0.000
16:15:00	23.8	15.7	15.1	14.6	9.3	8.9	8.6	9.0	0.000	0.000	0.000	0.000
16:30:00	16.7	15.6	15.6	14.6	8.6	8.9	8.6	9.1	0.000	0.000	0.000	0.000
16:45:00	16.5	14.7	14.4	13.9	7.8	8.1	7.7	7.9	0.000	0.000	0.000	0.000
17:00:00	14.3	13.8	13.3	13.0	7.0	7.2	6.9	7.1	0.000	0.000	0.000	0.000
17:15:00	16.4	13.3	13.2	12.5	7.0	6.8	6.7	7.0	0.000	0.000	0.000	0.000
17:30:00	14.3	13.3	13.7	12.8	6.8	6.9	6.7	7.1	0.000	0.000	0.000	0.000
17:45:00	16.8	12.9	13.1	12.4	6.8	6.5	6.3	6.9	0.000	0.000	0.000	0.000
18:00:00	35.8	13.3	13.0	12.8	8.6	6.5	6.3	6.8	0.000	0.000	0.000	0.000
18:15:00	13.7	13.2	12.6	11.8	6.4	6.4	6.0	6.5	0.000	0.000	0.000	0.000
18:30:00	40.0	12.4	11.8	11.2	9.0	6.0	5.6	6.0	0.000	0.000	0.000	0.000
18:45:00	33.1	11.7	11.3	10.9	7.6	5.5	5.3	5.7	0.000	0.000	0.000	0.000
19:00:00	12.4	11.5	11.0	10.8	5.4	5.4	5.1	5.5	0.000	0.000	0.000	0.000
19:15:00	12.1	11.1	11.0	10.9	5.4	5.2	5.3	5.5	0.000	0.000	0.000	0.000
19:30:00	45.9	10.9	13.5	11.0	8.9	5.1	5.7	7.3	0.000	0.000	0.000	0.000
19:45:00	12.5	10.8	10.8	10.4	5.3	5.2	5.1	5.7	0.000	0.000	0.000	0.001
20:00:00	14.8	10.6	10.3	10.1	5.6	5.3	4.8	5.2	0.002	0.001	0.000	0.004
20:15:00	11.2	10.2	9.7	10.2	5.4	5.1	5.1	5.1	0.008	0.001	0.000	0.009
20:30:00	10.6	10.1	9.6	9.7	5.3	5.0	4.8	5.1	0.015	0.001	0.000	0.010
20:45:00	10.2	9.7	9.2	8.7	5.1	5.0	4.5	5.0	0.023	0.001	0.008	0.007
21:00:00	10.5	9.4	8.8	9.0	4.8	4.9	4.3	4.7	0.028	0.001	0.021	0.007
21:15:00	9.6	9.8	8.8	12.0	4.6	5.1	4.7	4.5	0.030	0.001	0.034	0.007
21:30:00	21.8	9.9	9.4	9.8	6.0	5.1	4.4	4.7	0.032	0.001	0.039	0.005
21:45:00	9.6	10.1	8.4	8.7	4.8	5.0	4.4	4.5	0.031	0.001	0.044	0.001
22:00:00	9.8	10.1	8.2	8.4	4.8	5.1	4.3	4.6	0.033	0.002	0.050	0.002
22:15:00	10.4	10.4	8.2	12.3	5.0	5.2	5.5	4.5	0.032	0.002	0.055	0.001
22:30:00	10.8	10.6	10.0	17.0	5.3	5.2	8.0	5.4	0.027	0.002	0.059	0.000
22:45:00	10.6	10.8	13.4	14.2	5.3	5.2	7.0	8.5	0.025	0.001	0.061	0.000
23:00:00	10.8	10.2	25.6	11.1	5.3	5.0	5.9	19.3	0.022	0.001	0.063	0.000
23:15:00	10.9	10.5	21.3	10.7	5.2	5.0	5.8	15.6	0.019	0.001	0.067	0.000
23:30:00	10.5	10.4	24.6	11.1	5.2	5.0	6.1	19.1	0.018	0.000	0.067	0.000
23:45:00	10.6	9.4	20.5	12.3	5.2	4.8	7.5	15.6	0.013	0.001	0.066	0.000



DAILY AIR MONITORING REPORT
Florence C&D Landfill – Air Monitoring

Date : 2026-03-19

Table 4 : Summary of Exceedances (greater than Action Level) - *None*

Table 4 : Summary of Exceedances (greater than Action Level) - <i>None</i>	
--	--